

### Legend

- MSWLF
- US Interstates
- Major Hydrography
- Urban Areas

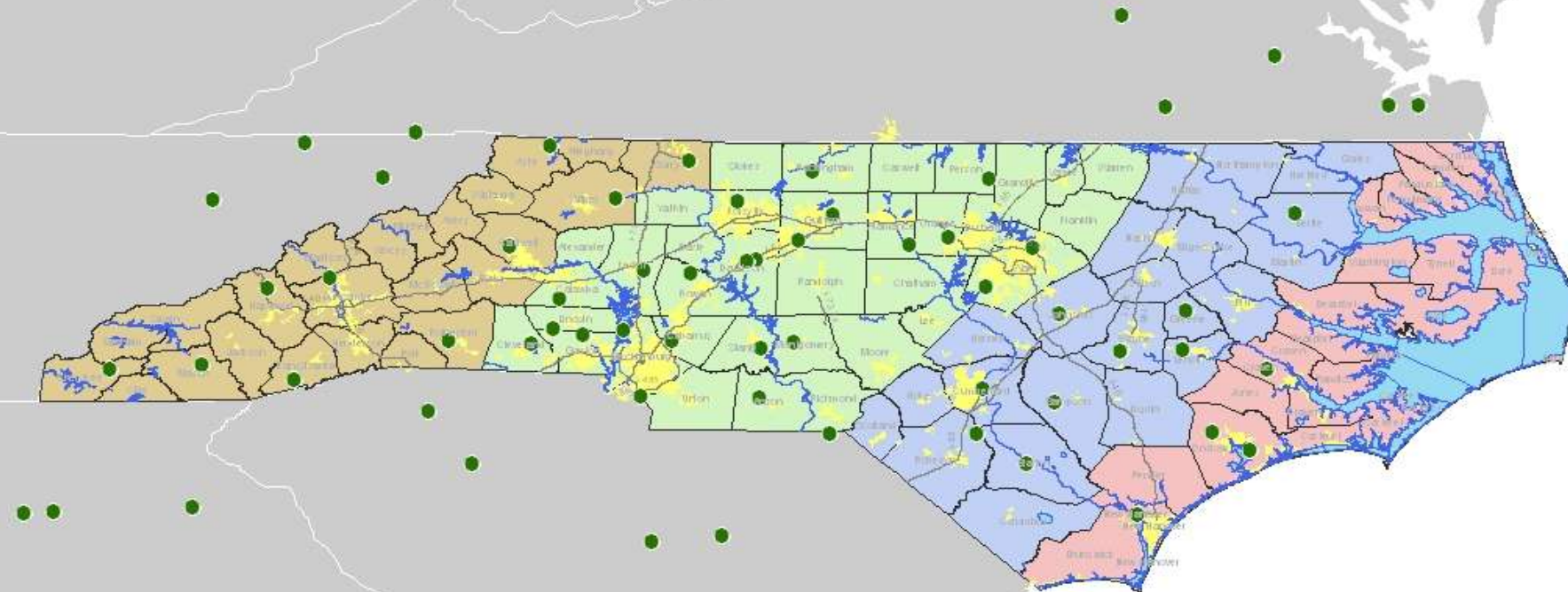


Map created 16 February 2010 by Darrel M. Johnson  
NC DENR, DWM, Solid Waste Section

Data Sources: NC One Map and Solid Waste Section Core Database



# Municipal Solid Waste Landfills



## Legend

- MSWLF
- US Interstates
- Major Hydrography
- Urban Areas

Map created 16 February 2010 by Darra M. Johnson  
NC DENR, DWM, Solid Waste Section

Data Sources: NC One Map and Solid Waste Section Core Database



# Construction & Demolition and Municipal Solid Waste Landfills



## Legend

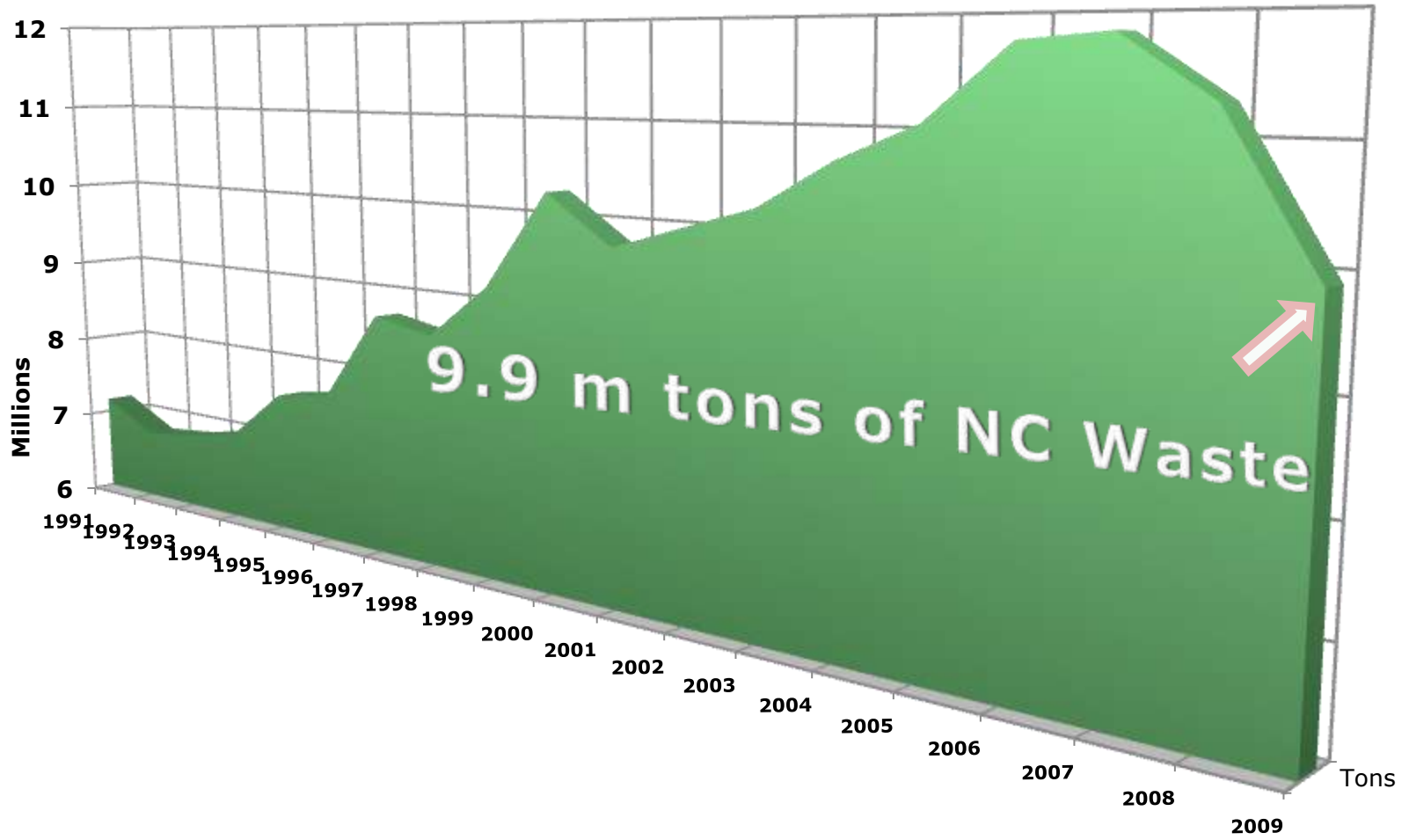
- CDLF
- MSWLF
- US Interstates
- Major Hydrography
- Urban Areas



Map created 16 February 2010 by Darrel M. Johnson  
NCDENR, DWM, Solid Waste Section

Data Sources: NC One Map and Solid Waste Section Core Database





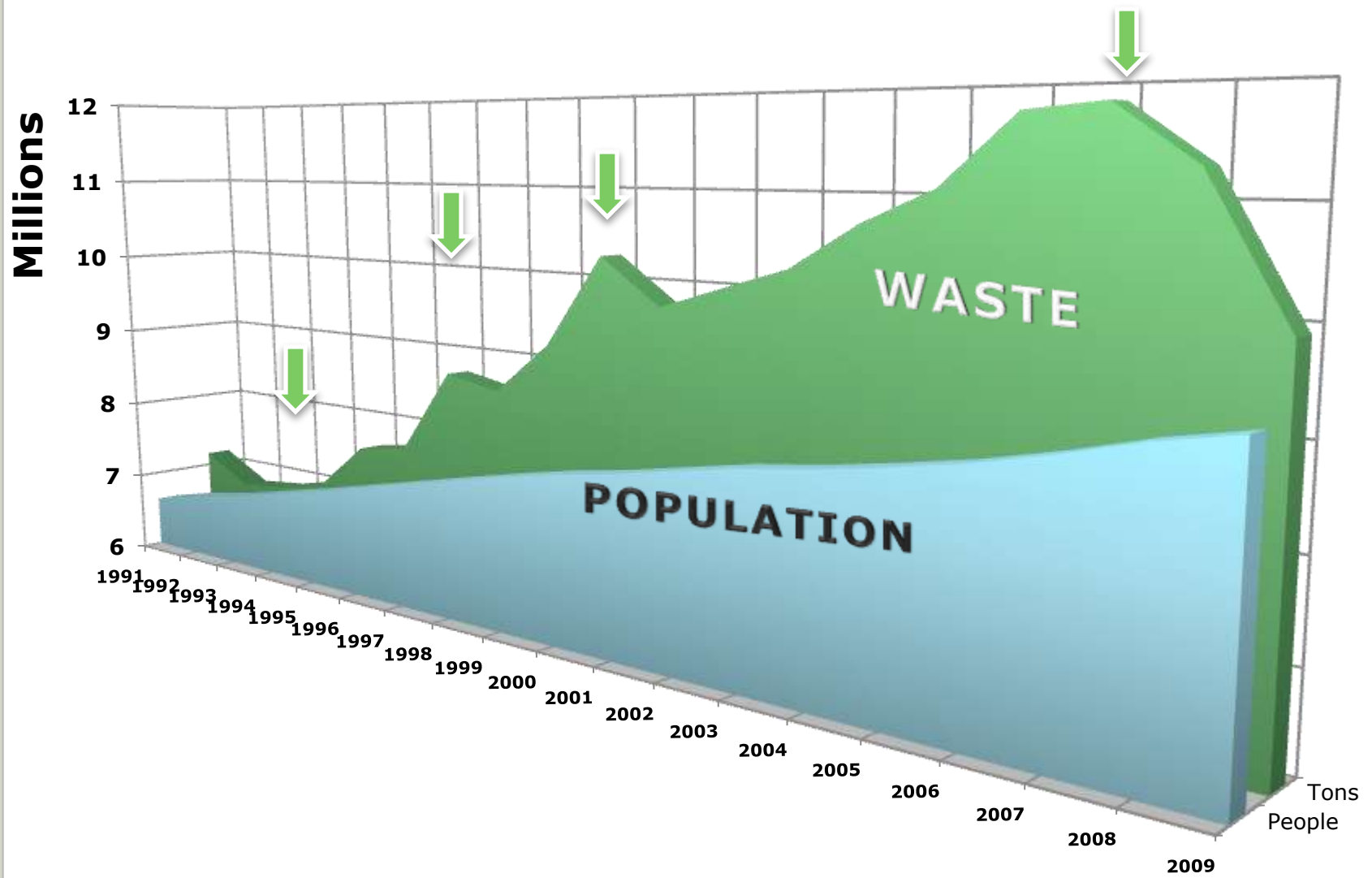




20 TONS

20 TONS

20 TONS



# AIR



# WATER

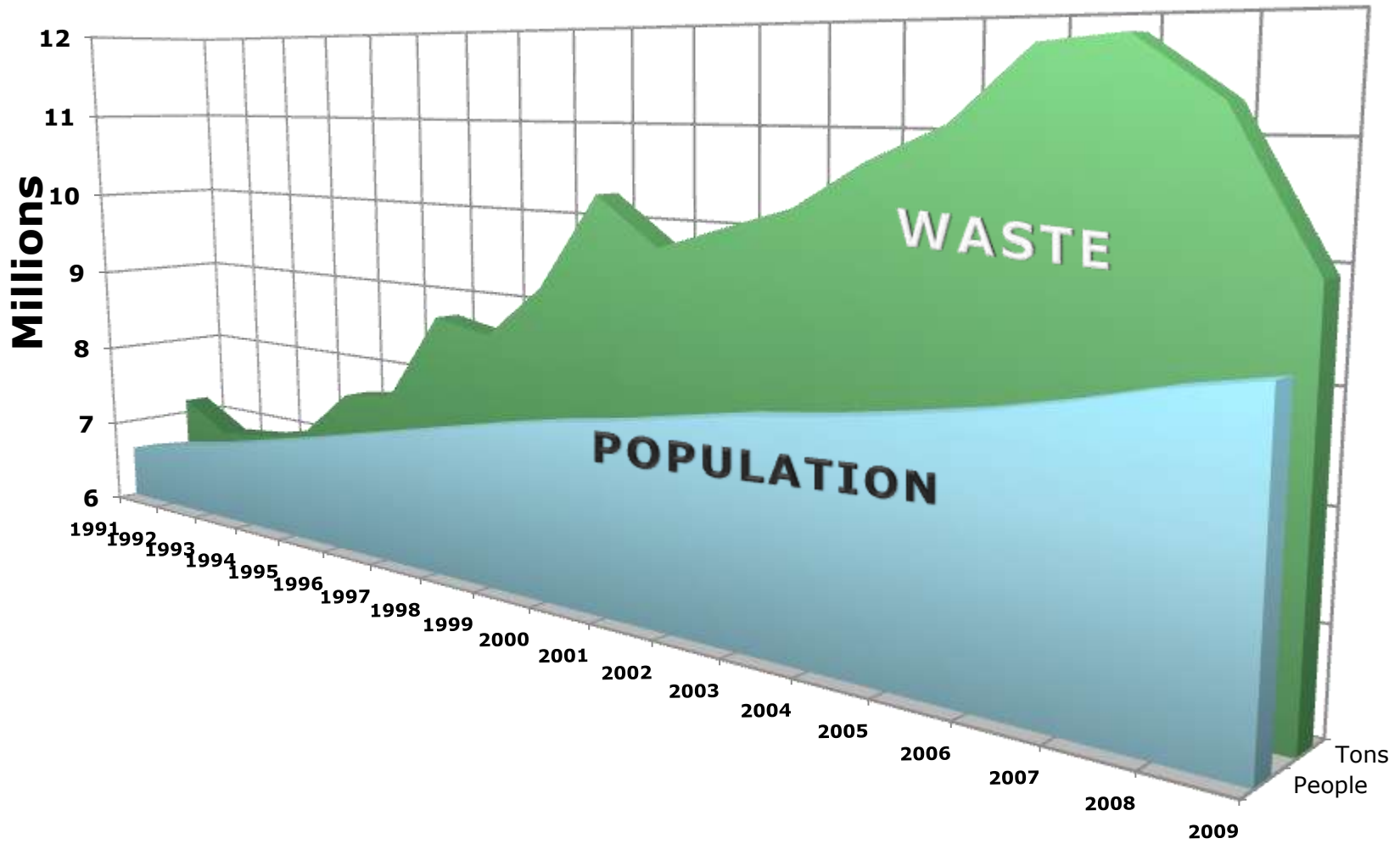


# DISPOSAL COSTS



# DIVERSION PAYS

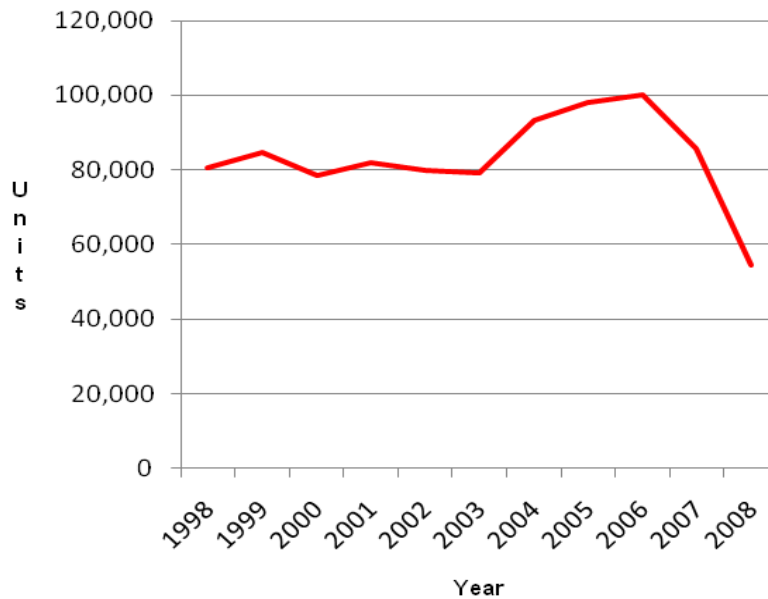




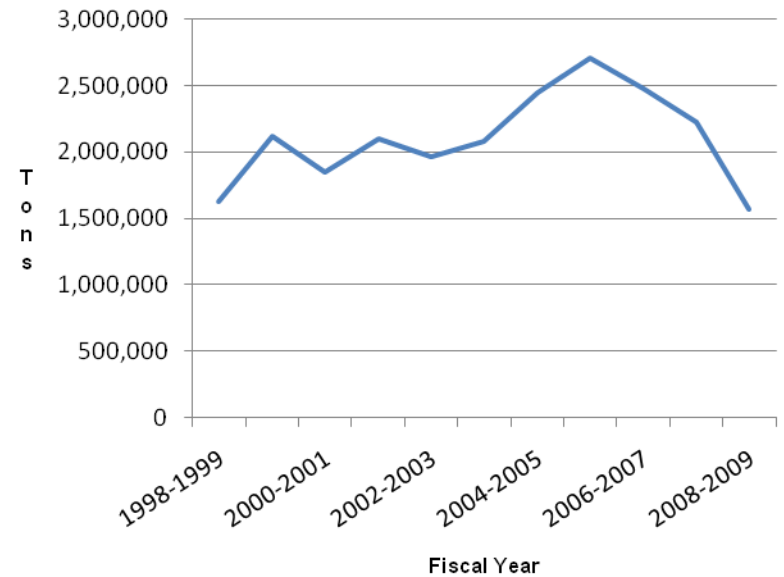


# Less Construction = Less Disposal

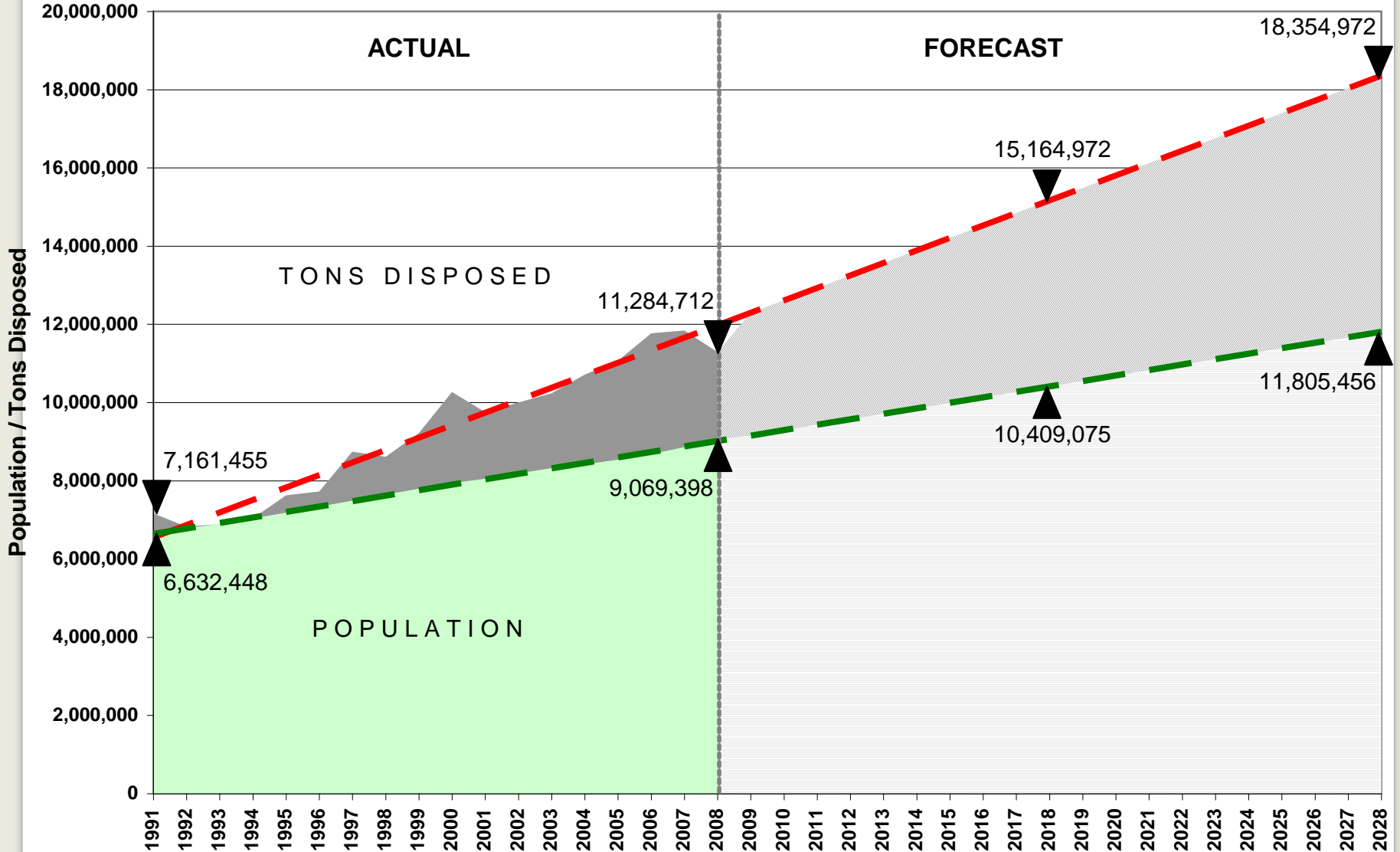
**Total Housing Units**



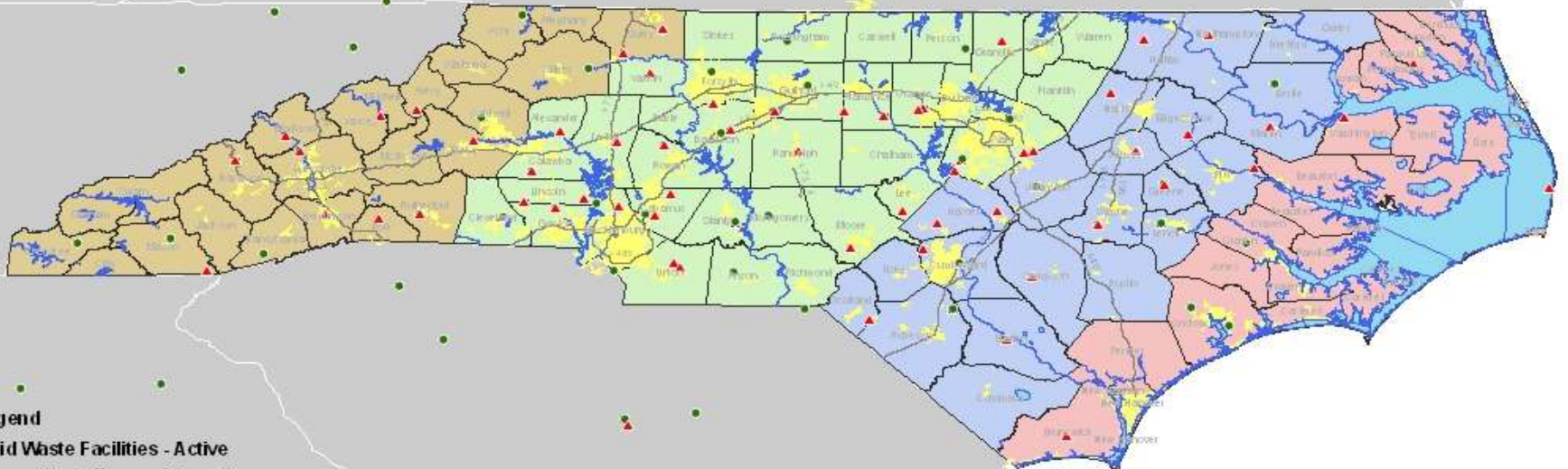
**Construction and Demolition Disposal in NC**



# North Carolina Solid Waste Disposal 20-Year Forecast



# Public and Private Municipal Solid Waste and Construction & Demolition Disposal, Fiscal Year 2008-2009



## Legend

### Solid Waste Facilities - Active Primary Waste Type and Operation

- ▲ CDLF
- MSWLF

### NC Counties by Region

#### Region Type

- Mountain Counties
- Piedmont Counties
- Inner Coastal Plain Counties
- Tidewater Counties

### State Features

- US Interstates
- Major Hydrography
- Urban Areas

Map created 16 February 2010 by Darren M. Johnson  
 NC DENR, DWM, Solid Waste Section

Data Sources: NC One Map and Solid Waste Section Core Database

1 inch equals 62 miles

